

Rosefield Solar Farm

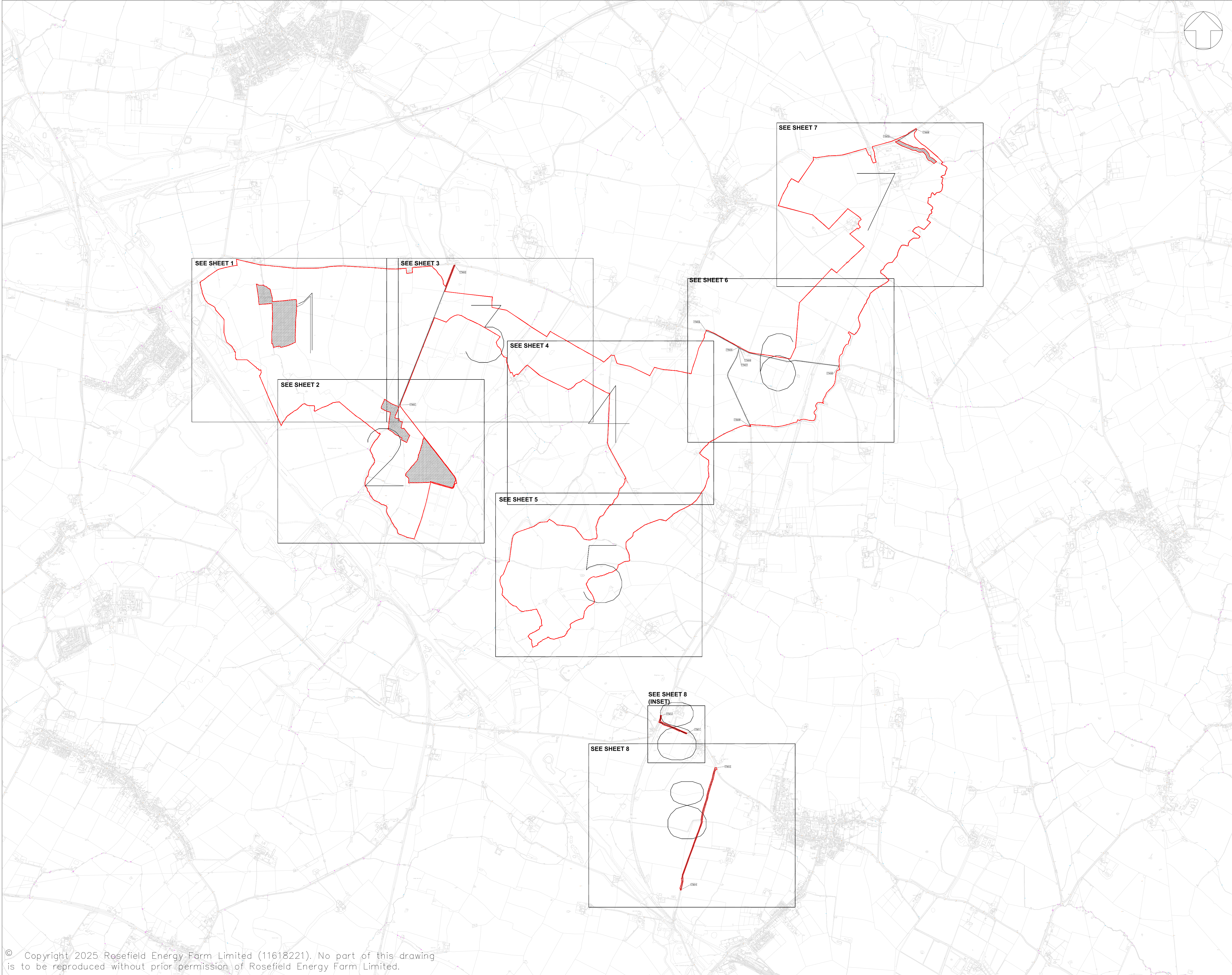
Traffic Regulations Plans

APFP Regulation 5(2)(o)
Planning Act 2008
Infrastructure Planning
(Applications: Prescribed Forms
and Procedure) Regulations 2009
EN010158/APP/2.5
September 2025
Rosefield Energyfarm Limited



Traffic Regulations Plans

Drawing number	Revision number	Drawing title	Scale
01	01	Key Plan	1:15000 @ A1
02	01	Sheet 1 of 8	1:2500 @ A1
03	01	Sheet 2 of 8	1:2500 @ A1
04	01	Sheet 3 of 8	1:2500 @ A1
05	01	Sheet 4 of 8	1:2500 @ A1
06	01	Sheet 5 of 8	1:2500 @ A1
07	01	Sheet 6 of 8	1:2500 @ A1
08	01	Sheet 7 of 8	1:2500 @ A1
09	01	Sheet 8 of 8	1:2500 @ A1



LEGEND:

STREETWORKS AND TEMPORARY SPEED LIMIT CHANGE

ORDER LIMITS

AREA OUTSIDE ORDER LIMITS

STREETWORKS LOCATION REFERENCE

NOTES:

1. ALL DIMENSIONS ARE IN METRES UNLESS STATED OTHERWISE.

2. THE STREETS, RIGHTS OF WAY AND ACCESS PLANS SHOULD BE READ IN CONJUNCTION WITH THE DEVELOPMENT CONSENT ORDER (DCO) AND THE DOCUMENTS TO BE CERTIFIED UNDER IT, IN PARTICULAR PARTS 3 AND 4 OF THE DCO AND SCHEDULES 4-8.

3. FOR INFORMATION RELATING TO THE PROPOSED TEMPORARY TRAFFIC MANAGEMENT AND TRAFFIC REGULATION ORDERS, PLEASE SEE TRAFFIC REGULATIONS PLAN.

4. THE ORDER LIMITS HAVE BEEN DRAWN TO THE LAND REGISTRY BOUNDARIES AND TOPOGRAPHICAL SURVEY DATA OF THE SITE. THE ACCURACY OF LAND REGISTRY AND THE TOPOGRAPHICAL SURVEY DIFFERS FROM THE OS BASE MAPPING, WHICH RESULTS IN THE ORDER LIMITS NOT ALIGNING WITH THE LINE WORK SHOWN ON THE OS MAPPING.

01	SEP 2025	ISSUE	PF	PF	EDF
REVISION	DATE	DESCRIPTION	DRAWN	CHECKED	APPROVED

Rosefield Solar Farm

Rosefield Solar Farm

DOCUMENT:

APPLICATION DRAWINGS FOR APPROVAL

REGULATION 5(2)(o)

DRAWING TITLE:

TRAFFIC REGULATIONS PLAN

KEY PLAN

PIN REFERENCE NUMBER:
EN010158/APP/2.5

REVISION:
01

DATE:
SEPTEMBER 2025

DRAWN:
PF

SCALE:
1:15,000 at A1

SCALE BAR:

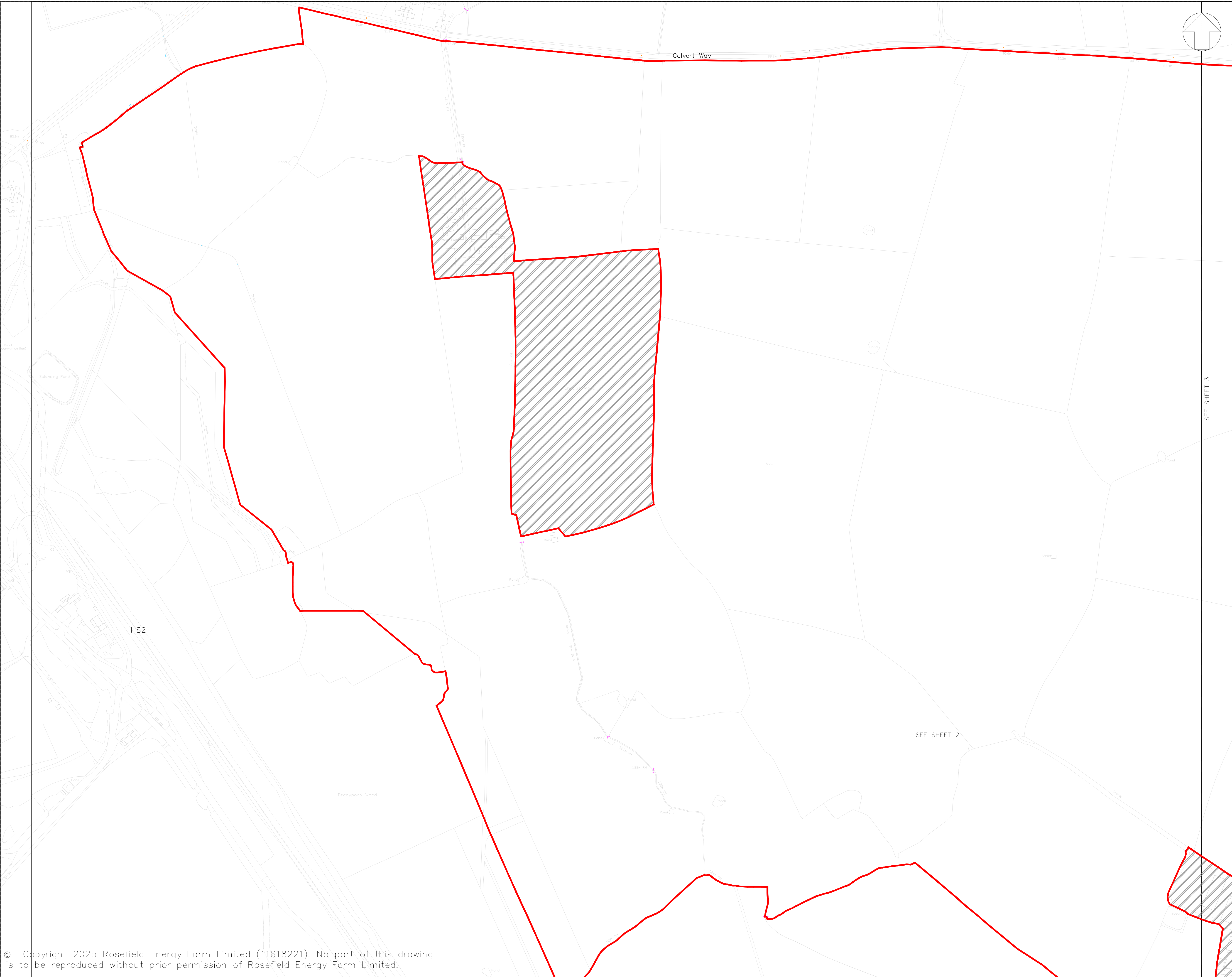
0

1km

© Copyright 2025 Rosefield Energy Farm Limited (11618221). No part of this drawing is to be reproduced without prior permission of Rosefield Energy Farm Limited.

This drawing may contain: Ordnance Survey material by permission of Ordnance Survey on behalf of the Controller of His Majesty's Stationery Office © Crown Copyright 2025. All rights reserved. Reference number 0100031673

OS Open data / © Natural England / © DEFRA / © DECC / © English Heritage. Aerial Photography - ESRI, DigitalGlobe, GeoEye, i-cubed, USDA FSA,USGD, AEX, Getmapping, Aerogrid, IGN,IGP,swisstopo, the GIS User Community



LEGEND:

- STREETWORKS AND TEMPORARY SPEED LIMIT CHANGE
- ORDER LIMITS
- AREA OUTSIDE ORDER LIMITS
- STREETWORKS LOCATION REFERENCE

NOTES:

- ALL DIMENSIONS ARE IN METRES UNLESS STATED OTHERWISE.
- THE STREETS, RIGHTS OF WAY AND ACCESS PLANS SHOULD BE READ IN CONJUNCTION WITH THE DEVELOPMENT CONSENT ORDER (DCO) AND THE DOCUMENTS TO BE CERTIFIED UNDER IT, IN PARTICULAR PARTS 3 AND 4 OF THE DCO AND SCHEDULES 4-8.
- FOR INFORMATION RELATING TO THE PROPOSED TEMPORARY TRAFFIC MANAGEMENT AND TRAFFIC REGULATION ORDERS, PLEASE SEE TRAFFIC REGULATIONS PLAN.
- THE ORDER LIMITS HAVE BEEN DRAWN TO THE LAND REGISTRY BOUNDARIES AND TOPOGRAPHICAL SURVEY DATA OF THE SITE. THE ACCURACY OF LAND REGISTRY AND THE TOPOGRAPHICAL SURVEY DIFFERS FROM THE OS BASE MAPPING, WHICH RESULTS IN THE ORDER LIMITS NOT ALIGNING WITH THE LINE WORK SHOWN ON THE OS MAPPING.

KEY PLAN:

01	SEP 2025	ISSUE	PF	PF	EDF
REVISION	DATE	DESCRIPTION	DRAWN	CHECKED	APPROVED

Rosefield Solar Farm

DOCUMENT:
APPLICATION DRAWINGS
FOR APPROVAL

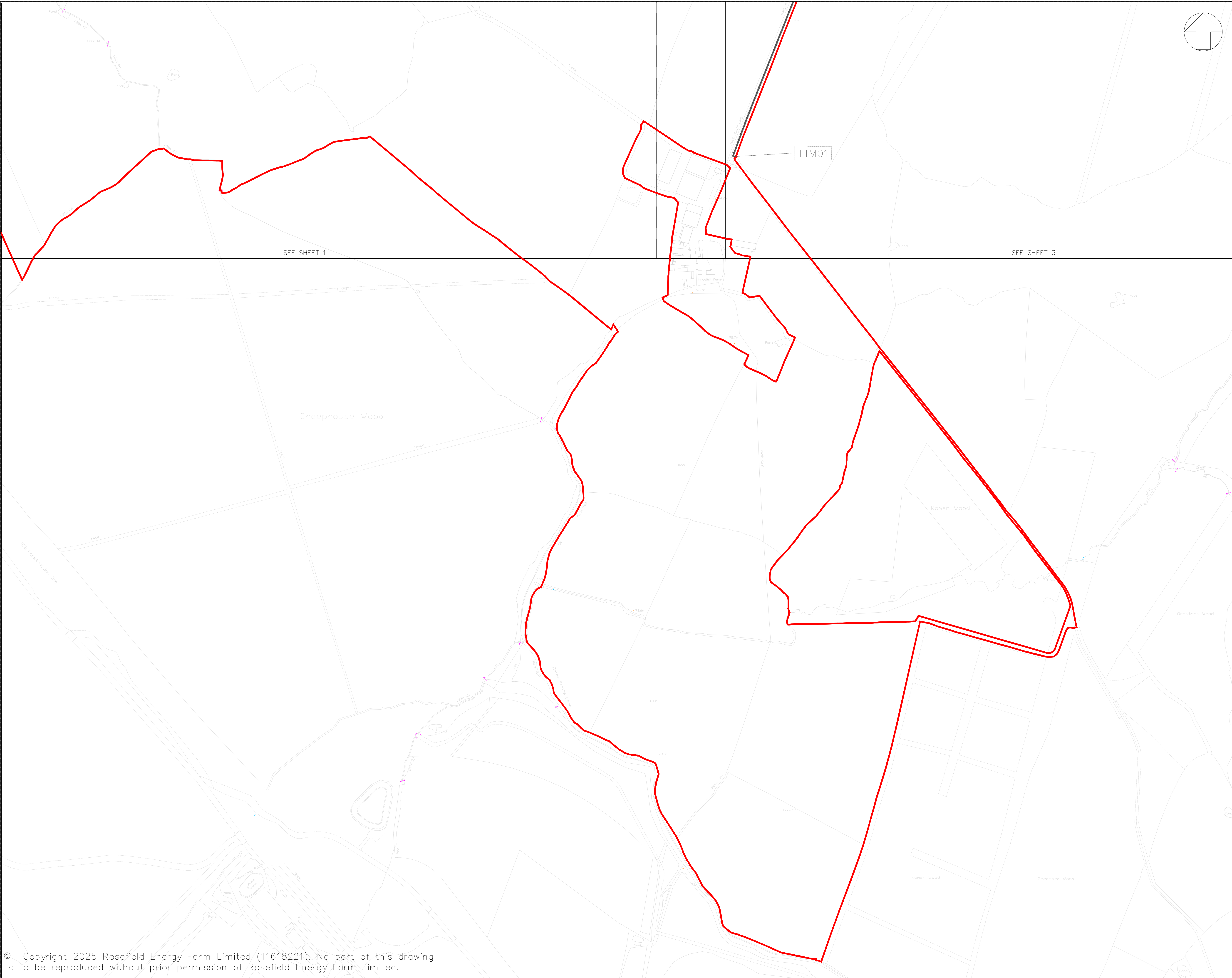
REGULATION 5(2)(o)

DRAWING TITLE:
TRAFFIC REGULATIONS PLAN

SHEET 1 OF 8

PIN REFERENCE NUMBER: EN010158/APP/2.5		REVISION: 01
DATE: SEPTEMBER 2025	DRAWN: PF	SCALE: 1:2,500 at A1

SCALE BAR:



LEGEND:

- STREETWORKS AND TEMPORARY SPEED LIMIT CHANGE
- ORDER LIMITS
- AREA OUTSIDE ORDER LIMITS
- STREETWORKS LOCATION REFERENCE

NOTES:

- ALL DIMENSIONS ARE IN METRES UNLESS STATED OTHERWISE.
- THE STREETS, RIGHTS OF WAY AND ACCESS PLANS SHOULD BE READ IN CONJUNCTION WITH THE DEVELOPMENT CONSENT ORDER (DCO) AND THE DOCUMENTS TO BE CERTIFIED UNDER IT, IN PARTICULAR PARTS 3AND 4 OF THE DCO AND SCHEDULES 4-8.
- FOR INFORMATION RELATING TO THE PROPOSED TEMPORARY TRAFFIC MANAGEMENT AND TRAFFIC REGULATION ORDERS, PLEASE SEE TRAFFIC REGULATIONS PLAN.
- THE ORDER LIMITS HAVE BEEN DRAWN TO THE LAND REGISTRY BOUNDARIES AND TOPOGRAPHICAL SURVEY DATA OF THE SITE. THE ACCURACY OF LAND REGISTRY AND THE TOPOGRAPHICAL SURVEY DIFFERS FROM THE OS BASE MAPPING, WHICH RESULTS IN THE ORDER LIMITS NOT ALIGNING WITH THE LINE WORK SHOWN ON THE OS MAPPING.

KEY PLAN:

01	SEP 2025	ISSUE	PF	PF	EDF
REVISION	DATE	DESCRIPTION	DRAWN	CHECKED	APPROVED

Rosefield Solar Farm

DOCUMENT:
APPLICATION DRAWINGS
FOR APPROVAL

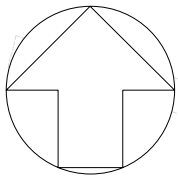
REGULATION 5(2)(o)

DRAWING TITLE:
TRAFFIC REGULATIONS PLAN

SHEET 2 OF 8

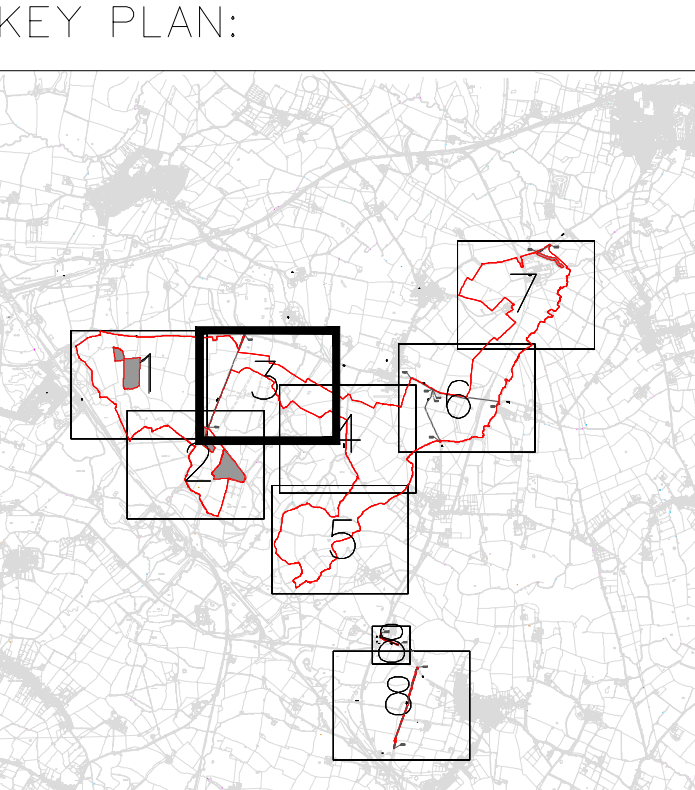
PIN REFERENCE NUMBER: EN010158/APP/2.5	REVISION: 01	
DATE: SEPTEMBER 2025	DRAWN: PF	SCALE: 1:2,500 at A1

SCALE BAR:



- LEGEND:
- STREETWORKS AND TEMPORARY SPEED LIMIT CHANGE
 - ORDER LIMITS
 - AREA OUTSIDE ORDER LIMITS
 - STREETWORKS LOCATION REFERENCE

- NOTES:
- ALL DIMENSIONS ARE IN METRES UNLESS STATED OTHERWISE.
 - THE STREETS, RIGHTS OF WAY AND ACCESS PLANS SHOULD BE READ IN CONJUNCTION WITH THE DEVELOPMENT CONSENT ORDER (DCO) AND THE DOCUMENTS TO BE CERTIFIED UNDER IT, IN PARTICULAR PARTS 3 AND 4 OF THE DCO AND SCHEDULES 4-8.
 - FOR INFORMATION RELATING TO THE PROPOSED TEMPORARY TRAFFIC MANAGEMENT AND TRAFFIC REGULATION ORDERS, PLEASE SEE TRAFFIC REGULATIONS PLAN.
 - THE ORDER LIMITS HAVE BEEN DRAWN TO THE LAND REGISTRY BOUNDARIES AND TOPOGRAPHICAL SURVEY DATA OF THE SITE. THE ACCURACY OF LAND REGISTRY AND THE TOPOGRAPHICAL SURVEY DIFFERS FROM THE OS BASE MAPPING, WHICH RESULTS IN THE ORDER LIMITS NOT ALIGNING WITH THE LINE WORK SHOWN ON THE OS MAPPING.



01	SEP 2025	ISSUE	PF	PF	EDF
REVISION	DATE	DESCRIPTION	DRAWN	CHECKED	APPROVED



DOCUMENT:
APPLICATION DRAWINGS
FOR APPROVAL

REGULATION 5(2)(o)

DRAWING TITLE:
TRAFFIC REGULATIONS PLAN

SHEET 3 OF 8

PIN REFERENCE NUMBER: EN010158/APP/2.5		REVISION: 01
DATE: SEPTEMBER 2025	DRAWN: PF	SCALE: 1:2,500 at A1
SCALE BAR: 		



LEGEND:

- STREETWORKS AND TEMPORARY SPEED LIMIT CHANGE
- ORDER LIMITS
- AREA OUTSIDE ORDER LIMITS
- STREETWORKS LOCATION REFERENCE

NOTES:

- ALL DIMENSIONS ARE IN METRES UNLESS STATED OTHERWISE.
- THE STREETS, RIGHTS OF WAY AND ACCESS PLANS SHOULD BE READ IN CONJUNCTION WITH THE DEVELOPMENT CONSENT ORDER (DCO) AND THE DOCUMENTS TO BE CERTIFIED UNDER IT, IN PARTICULAR PARTS 3 AND 4 OF THE DCO AND SCHEDULES 4-8.
- FOR INFORMATION RELATING TO THE PROPOSED TEMPORARY TRAFFIC MANAGEMENT AND TRAFFIC REGULATION ORDERS, PLEASE SEE TRAFFIC REGULATIONS PLAN.
- THE ORDER LIMITS HAVE BEEN DRAWN TO THE LAND REGISTRY BOUNDARIES AND TOPOGRAPHICAL SURVEY DATA OF THE SITE. THE ACCURACY OF LAND REGISTRY AND THE TOPOGRAPHICAL SURVEY DIFFERS FROM THE OS BASE MAPPING, WHICH RESULTS IN THE ORDER LIMITS NOT ALIGNING WITH THE LINE WORK SHOWN ON THE OS MAPPING.

KEY PLAN:

01	SEP 2025	ISSUE	PF	PF	EDF
REVISION	DATE	DESCRIPTION	DRAWN	CHECKED	APPROVED

Rosefield Solar Farm

Rosefield
Solar Farm

DOCUMENT:
APPLICATION DRAWINGS
FOR APPROVAL

REGULATION 5(2)(o)

DRAWING TITLE:
TRAFFIC REGULATIONS PLAN

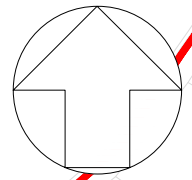
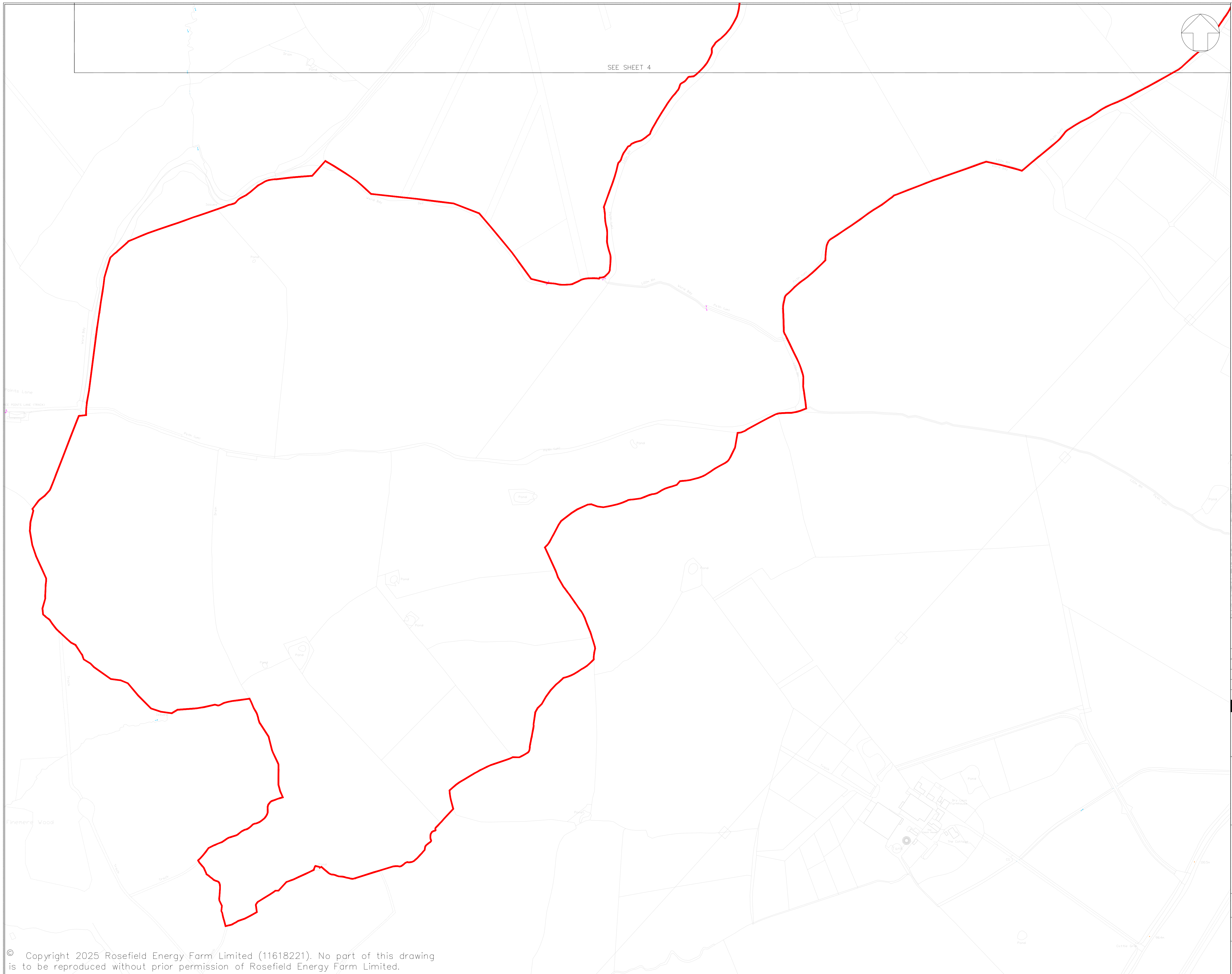
SHEET 4 OF 8

PIN REFERENCE NUMBER: EN010158/APP/2.5	REVISION: 01	
DATE: SEPTEMBER 2025	DRAWN: PF	SCALE: 1:2,500 at A1




SCALE BAR:

© Copyright 2025 Rosefield Energy Farm Limited (11618221). No part of this drawing is to be reproduced without prior permission of Rosefield Energy Farm Limited.

This drawing may contain: Ordnance Survey material by permission of Ordnance Survey on behalf of the Controller of His Majesty's Stationery Office © Crown Copyright 2025. All rights reserved. Reference number 0100031673
OS Open data / © Natural England / © DEFRA / © DECC / © English Heritage. Aerial Photography - ESRI, DigitalGlobe, GEOEye, i-cubed, USDA FSA,USGD, AEX, Getmapping, Aerogrid, IGN,IGP,swisstopo, the GIS User Community



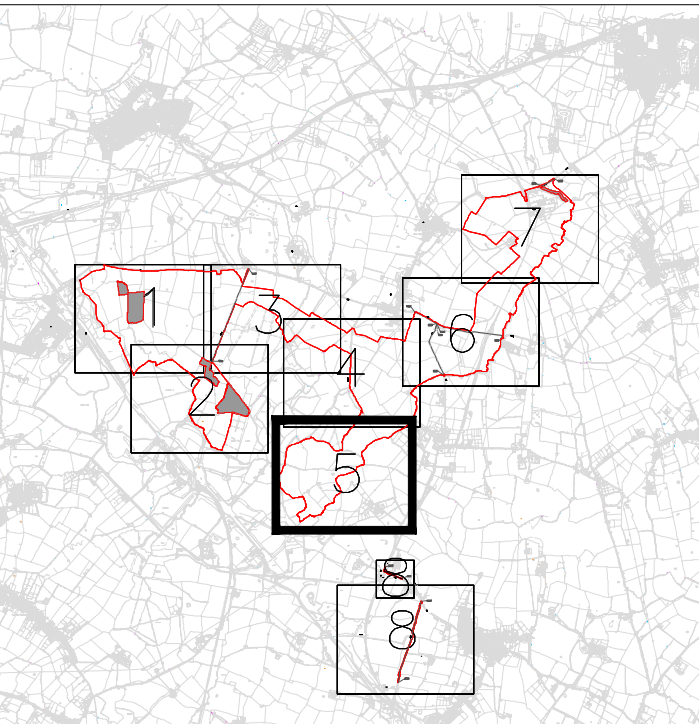
LEGEND:

- | | |
|---|--|
| | STREETWORKS AND TEMPORARY SPEED LIMIT CHANGE |
|  | ORDER LIMITS |
|  | AREA OUTSIDE ORDER LIMITS |
|  | STREETWORKS LOCATION REFERENCE |

NOTES:

1. ALL DIMENSIONS ARE IN METRES UNLESS STATED OTHERWISE.
2. THE RIGHTS, INTERESTS, RIGHTS OF WAY AND ACCESS PLANS SHOULD BE READ IN CONJUNCTION WITH THE DEVELOPMENT CONSENT ORDER (DCO) AND THE DOCUMENTS TO BE CERTIFIED UNDER IT, IN PARTICULAR PARTS 3 AND 4 OF THE DCO AND SCHEDULES 4-8.
3. FOR INFORMATION RELATING TO THE PROPOSED TRAFFIC MANAGEMENT AND TRAFFIC REGULATION ORDERS, PLEASE SEE TRAFFIC REGULATIONS PLAN.
4. THE ORDER LIMITS HAVE BEEN DRAWN TO THE LAND AND SURROUNDING AREA BASED ON THE AERIAL SURVEY DATA OF THE SITE. THE ACCURACY OF LAND REGISTRY AND THE TOPOGRAPHICAL SURVEY DIFFERS FROM THE OS BASE MAPPING, WHICH RESULTS IN THE ORDER LIMITS NOT ALWAYS MATCHING THE LINE WORK SHOWN ON THE OS MAPPING.

KEY PLAN:



01	SEP 2025	ISSUE	PF	PF	EDF
REVISION	DATE	DESCRIPTION	DRAWN	CHECKED	APPROVED



DOCUMENT:
APPLICATION DRAWINGS
FOR APPROVAL

REGULATION 5(2)(o)

DRAWING TITLE:
TRAFFIC REGULATIONS PLAN

SHEET 5 OF 8

PIN REFERENCE NUMBER: EN010158/APP/2.5	REVISION: 01
---	-----------------

DATE: SEPTEMBER 2025 DRAWN: PF SCALE: 1:2,500 at A1

SCALE BAR:





LEGEND:

- STREETWORKS AND TEMPORARY SPEED LIMIT CHANGE
- ORDER LIMITS
- AREA OUTSIDE ORDER LIMITS
- STREETWORKS LOCATION REFERENCE

NOTES:

- ALL DIMENSIONS ARE IN METRES UNLESS STATED OTHERWISE.
- THE STREETS, RIGHTS OF WAY AND ACCESS PLANS SHOULD BE READ IN CONJUNCTION WITH THE DEVELOPMENT CONSENT ORDER (DCO) AND THE DOCUMENTS TO BE CERTIFIED UNDER IT, IN PARTICULAR PARTS 3 AND 4 OF THE DCO AND SCHEDULES 4-8.
- FOR INFORMATION RELATING TO THE PROPOSED TEMPORARY TRAFFIC MANAGEMENT AND TRAFFIC REGULATION ORDERS, PLEASE SEE TRAFFIC REGULATIONS PLAN.
- THE ORDER LIMITS HAVE BEEN DRAWN TO THE LAND REGISTRY BOUNDARIES AND TOPOGRAPHICAL SURVEY DATA OF THE SITE. THE ACCURACY OF LAND REGISTRY AND THE TOPOGRAPHICAL SURVEY DIFFERS FROM THE OS BASE MAPPING, WHICH RESULTS IN THE ORDER LIMITS NOT ALIGNING WITH THE LINE WORK SHOWN ON THE OS MAPPING.

KEY PLAN:

01	SEP 2025	ISSUE	PF	PF	EDF
REVISION	DATE	DESCRIPTION	DRAWN	CHECKED	APPROVED

Rosefield Solar Farm

Rosefield
Solar Farm

DOCUMENT:
APPLICATION DRAWINGS
FOR APPROVAL

REGULATION 5(2)(o)

DRAWING TITLE:
TRAFFIC REGULATIONS PLAN

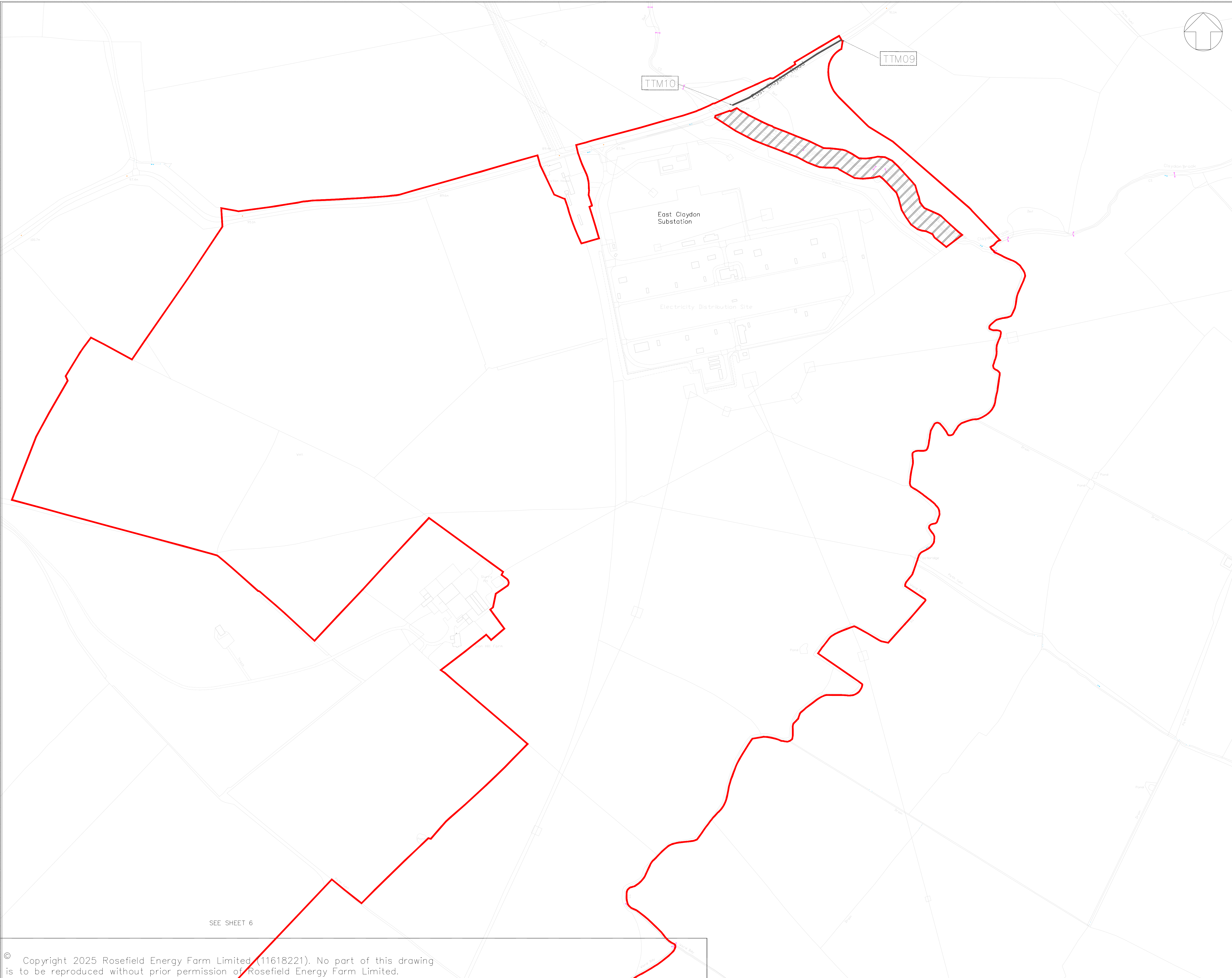
SHEET 6 OF 8

PIN REFERENCE NUMBER: EN010158/APP/2.5	REVISION: 01	
DATE: SEPTEMBER 2025	DRAWN: PF	SCALE: 1:2,500 at A1

SCALE BAR:

© Copyright 2025 Rosefield Energy Farm Limited (11618221). No part of this drawing is to be reproduced without prior permission of Rosefield Energy Farm Limited.

This drawing may contain: Ordnance Survey material by permission of Ordnance Survey on behalf of the Controller of His Majesty's Stationery Office © Crown Copyright 2025. All rights reserved. Reference number 0100031673
OS Open data / © Natural England / © DEFRA / © DECC / © English Heritage. Aerial Photography - ESRI, DigitalGlobe, GEOEye, i-cubed, USDA FSA,USGD, AEX, Getmapping, Aerogrid, IGN,IGP,swisstopo, the GIS User Community



LEGEND:

- STREETWORKS AND TEMPORARY SPEED LIMIT CHANGE
- ORDER LIMITS
- AREA OUTSIDE ORDER LIMITS
- STREETWORKS LOCATION REFERENCE

NOTES:

- ALL DIMENSIONS ARE IN METRES UNLESS STATED OTHERWISE.
- THE STREETS, RIGHTS OF WAY AND ACCESS PLANS SHOULD BE READ IN CONJUNCTION WITH THE DEVELOPMENT CONSENT ORDER (DCO) AND THE DOCUMENTS TO BE CERTIFIED UNDER IT, IN PARTICULAR PARTS 3 AND 4 OF THE DCO AND SCHEDULES 4-8.
- FOR INFORMATION RELATING TO THE PROPOSED TEMPORARY TRAFFIC MANAGEMENT AND TRAFFIC REGULATION ORDERS, PLEASE SEE TRAFFIC REGULATIONS PLAN.
- THE ORDER LIMITS HAVE BEEN DRAWN TO THE LAND REGISTRY BOUNDARIES AND TOPOGRAPHICAL SURVEY DATA OF THE SITE. THE ACCURACY OF LAND REGISTRY AND THE TOPOGRAPHICAL SURVEY DIFFERS FROM THE OS BASE MAPPING, WHICH RESULTS IN THE ORDER LIMITS NOT ALIGNING WITH THE LINE WORK SHOWN ON THE OS MAPPING.

KEY PLAN:

01	SEP 2025	FIRST ISSUE	PF	PF	EDF
REVISION	DATE	DESCRIPTION	DRAWN	CHECKED	APPROVED

Rosefield Solar Farm

DOCUMENT:
APPLICATION DRAWINGS
FOR APPROVAL

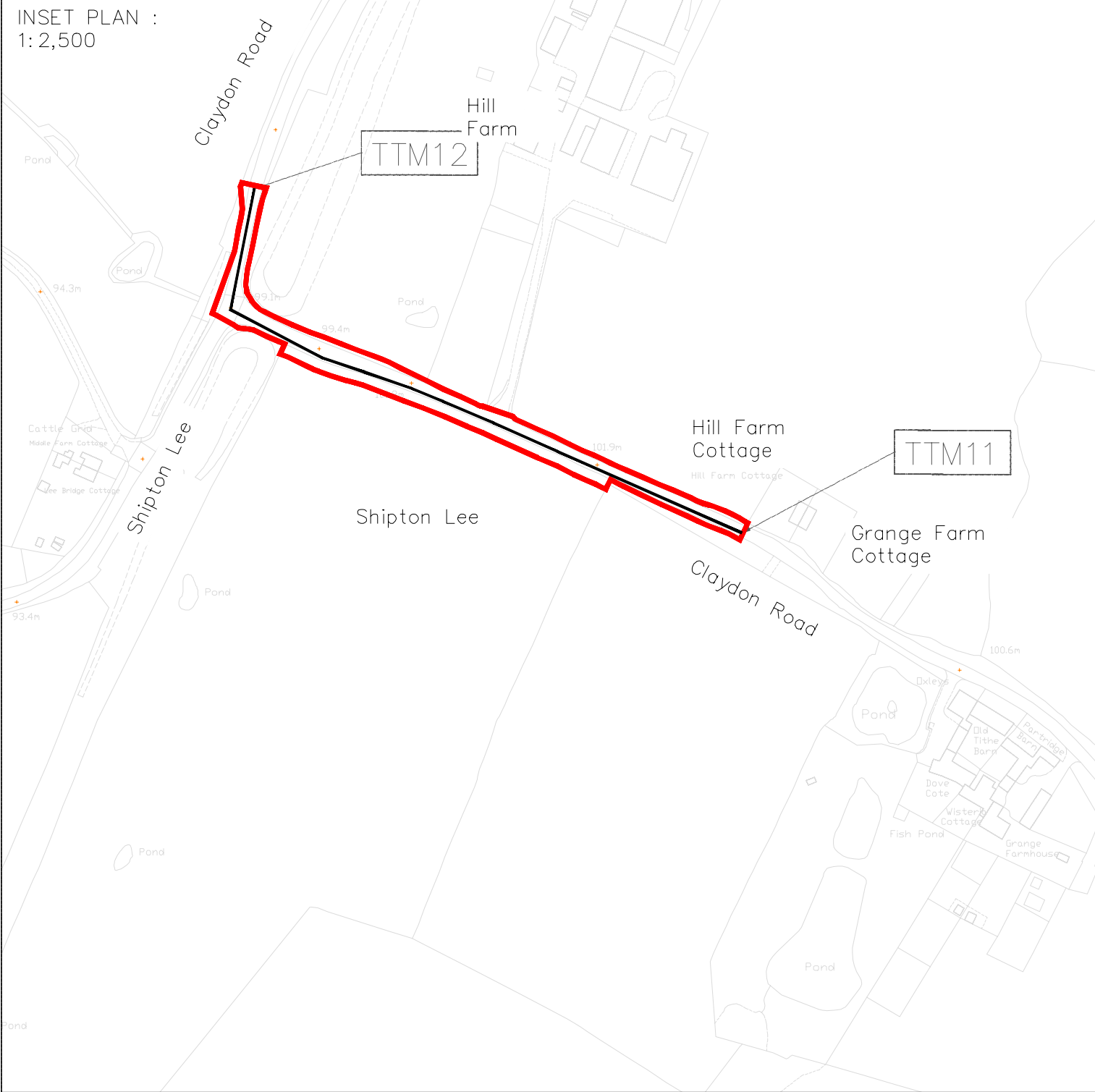
REGULATION 5(2)(o)

DRAWING TITLE:
TRAFFIC REGULATIONS PLAN

SHEET 7 OF 8

PIN REFERENCE NUMBER: EN010158/APP/2.5	REVISION: 01	
DATE: SEPTEMBER 2025	DRAWN: PF	SCALE: 1:2,500 at A1

SCALE BAR:



LEGEND:

- STREETWORKS AND TEMPORARY SPEED LIMIT CHANGE
- ORDER LIMITS
- AREA OUTSIDE ORDER LIMITS
- STREETWORKS LOCATION REFERENCE

NOTES:

- ALL DIMENSIONS ARE IN METRES UNLESS STATED OTHERWISE.
- THE STREETS, RIGHTS OF WAY AND ACCESS PLANS SHOULD BE READ IN CONJUNCTION WITH THE DEVELOPMENT CONSENT ORDER (DCO) AND THE DOCUMENTS TO BE CERTIFIED UNDER IT, IN PARTICULAR PARTS 3 AND 4 OF THE DCO AND SCHEDULES 4-8.
- FOR INFORMATION RELATING TO THE PROPOSED TEMPORARY TRAFFIC MANAGEMENT AND TRAFFIC REGULATION ORDERS, PLEASE SEE TRAFFIC REGULATIONS PLAN.
- THE ORDER LIMITS HAVE BEEN DRAWN TO THE LAND REGISTRY BOUNDARIES AND TOPOGRAPHICAL SURVEY DATA OF THE SITE. THE ACCURACY OF LAND REGISTRY AND THE TOPOGRAPHICAL SURVEY DIFFERS FROM THE OS BASE MAPPING, WHICH RESULTS IN THE ORDER LIMITS NOT ALIGNING WITH THE LINE WORK SHOWN ON THE OS MAPPING.

KEY PLAN:

The key plan shows a map of the surrounding area with a red outline indicating the location of the Rosefield Solar Farm. The map includes details of the road layout, surrounding fields, and some buildings.

REVISION	DATE	DESCRIPTION	DRAWN	CHECKED	APPROVED
01	SEP 2025	ISSUE	PF	PF	EDF

Rosefield Solar Farm

Rosefield
Solar Farm

DOCUMENT:
APPLICATION DRAWINGS
FOR APPROVAL

REGULATION 5(2)(o)

DRAWING TITLE:
TRAFFIC REGULATIONS PLAN

SHEET 8 OF 8

PIN REFERENCE NUMBER:
EN010158/APP/2.5

REVISION:
01

DATE:
SEPTEMBER 2025

DRAWN:
PF

SCALE:
1:2,500 at A1

SCALE BAR:

